



New titles about Geographic Information Systems & related topics



GeoComputation [e-book](#)
R. J. Abrahart and L. See
CRC 2014




You are here : from the compass to GPS, the history and future of how we find ourselves
H. Bray
Basic Books 2014
Call No: BUSL COLL G70.212.B827



The functional art : an introduction to information graphics and visualization
A. Cairo
New Riders [2013]
Call No: ACRC-RBR T385.C136



Introduction to geographic information systems cdrom
K.-T. Chang
McGraw-Hill 2014
Call No: BUSL COLL G70.212.C456 2014




Introduction to computer graphics : a practical learning approach
F. Ganovelli, M. Corsini, M. Di Benedetto and S. Pattanaik
CRC 2015
Call No: Material being catalogued, please place hold




BIM design : realising the creative potential of building information modelling
R. Garber
Wiley [2014]
Call No: ENGR COLL TH438.13.G213

New titles about Geographic Information Systems & related topics




Big data : techniques and technologies in geoinformatics [e-book](#)
H. A. Karimi
CRC [2014]




Surveying : principles and applications
B. F. Kavanagh and T. B. Mastin
Pearson [2014]
Call No: ENGRGCOLL TA545.K21 2014




Progress and New Trends in 3D Geoinformation Sciences [e-book](#)
J. Pouliot, S. Daniel, F. Hubert and A. Zamyadi
Springer 2013



Geographical information systems : trends and technologies [e-book](#)
E. Pourabbas
CRC [2014]



Landslide hazard assessment using GIS
M. Xie
Science Press 2014
Call No: QE599.2.X6



Scale in spatial information and analysis [e-book](#)
J. Zhang, P. Atkinson and M. Goodchild
CRC 2014